

Schedule for Tiger Ambush
Edwardsville, IL
Saturday, September 19, 2009

10:00am	Arrive NHS, load, change into uniform
11:30pm	Leave for Edwardsville
1:00pm	Arrive Edwardsville, unload prepare for warm-ups
2:25pm	Leave for Physical warm-up area
2:30pm	Physical warm-up
3:00pm	At the ready gate
3:15pm	Performance
5:15pm 9:00pm	Awards
5:45pm 9:30pm	Leave for NHS
7:00pm 10:30pm	Arrive NHS, unload, dismiss.

Knowing is not enough; we must apply.

Willing is not enough; we must do.

Johann Wolfgang von Goethe

**Nothing great was ever achieved
without enthusiasm.**

Ralph Waldo Emerson

Date: Tuesday, September 8, 2009 10:46 AM
From: Marvin Battle <mbattle@ecusd7.org>
To: Marvin Battle <mbattle@ecusd7.org>
Cc: Annette Faerber <bandboosters.ehs@gmail.com>, keithbaker@ecusd7.org
Subject: Finalized Schedule for the Tiger Ambush Classic

Here is the finalized schedule for Tiger Ambush Classic. Good luck with your contest this weekend (for those who are competing this weekend). Pray for a break in the weather.

School Name	Class	Move to Practice Field	Warm Up area	Practice Field Warm-up Time	Move to Ready Gate	Performance Time
*Hazelwood East	A	12:10	B	12:15	12:45	1:00
Sparta	A	12:55	A	1:00	1:30	1:45
Winfield	A	1:10	B	1:15	1:45	2:00
Hellas	A	1:25	A	1:30	2:00	2:15
Desoto	A	1:40	B	1:45	2:15	2:30
Wesclin	A	1:55	A	2:00	2:30	2:45
Salem	A	2:10	B	2:15	2:45	3:00
Northwest	A	2:25	A	2:30	3:00	3:15
Break						3:30
Hazelwood Central	AA	2:55	B	3:00	3:30	3:45
Seckman	AA	3:10	A	3:15	3:45	4:00
Mater Dei	AA	3:25	B	3:30	4:00	4:15
Timberland	AA	3:40	A	3:45	4:15	4:30
Mehlville	AA	3:55	B	4:00	4:30	4:45
Break						5:00
A / AA Awards Ceremony						5:15
Staunton	AAA	5:10	A	5:15	5:45	6:00
Highland	AAA	5:25	B	5:30	6:00	6:15
Granite City	AAA	5:40	A	5:45	6:15	6:30
Eftingham	AAA	5:55	B	6:00	6:30	6:45
Triad	AAA	6:10	A	6:15	6:45	7:00
Break						7:15
Blue Springs	AAAA	6:40	B	6:45	7:15	7:30
O'Fallon	AAAA	6:55	A	7:00	7:30	7:45
Hazelwood West	AAAA	7:10	B	7:15	7:45	8:00
Alton	AAAA	7:25	A	7:30	8:00	8:15
Belleville East	AAAA	7:40	B	7:45	8:15	8:30

Edwardsville (Exhibition)			7:55		A		8:00		8:30		8:45
AAA / AAAA Awards Ceremony											9:00

*Special performance time request

Marvin Battle













Director of Bands

Fine Arts Department Chair

Edwardsville High School

618-656-7100 X20483

 6005 Cedar Hill Rd, Cedar Hill, Jefferson, Missouri 63016

- | | | |
|---|---|-----------------------------|
| | 1. Head northeast on Cedar Hill Rd toward Cedar Ridge Dr | go 0.2 mi
total 0.2 mi |
|  | 2. Slight left at Pete OBrien Rd
About 1 min | go 0.4 mi
total 0.6 mi |
|  | 3. Take the 1st left onto Cedar Hill Rd | go 144 ft
total 0.6 mi |
|  | 4. Take the 1st right onto MO-30
About 5 mins | go 3.1 mi
total 3.8 mi |
|  | 5. Slight right at Gravois Rd/MO-30
Continue to follow MO-30
About 22 mins | go 13.4 mi
total 17.1 mi |
|  | 6. Take the ramp onto I-270 S
About 3 mins | go 3.1 mi
total 20.2 mi |
|  | 7. Continue on I-255 E (signs for Chicago)
Entering Illinois
About 29 mins | go 30.9 mi
total 51.1 mi |
|  | 8. Take exit 30 to merge onto I-270 E toward Indianapolis
About 3 mins | go 2.0 mi
total 53.0 mi |
|  | 9. Take exit 9 toward Edwardsville
About 1 min | go 0.5 mi
total 53.5 mi |
|  | 10. Turn left at IL-157/S State Route 157
About 2 mins | go 0.4 mi
total 53.9 mi |
|  | 11. Slight right toward IL-157/S State Route 157 | go 0.2 mi
total 54.1 mi |
|  | 12. Slight right at IL-157/S State Route 157
About 5 mins | go 2.5 mi
total 56.6 mi |
|  | 13. Turn right at Center Grove Rd
Destination will be on the left | go 0.1 mi
total 56.8 mi |

 **Edwardsville High School**
6161 Center Grove Rd, Edwardsville, IL 62025-3307 - (618) 656-7100

These directions are for planning purposes only. You may find that construction projects, traffic, weather, or other events may cause conditions to differ from the map results, and you should plan your route accordingly. You must obey all signs or notices regarding your route.

Map data ©2009, Sanborn, Tele Atlas